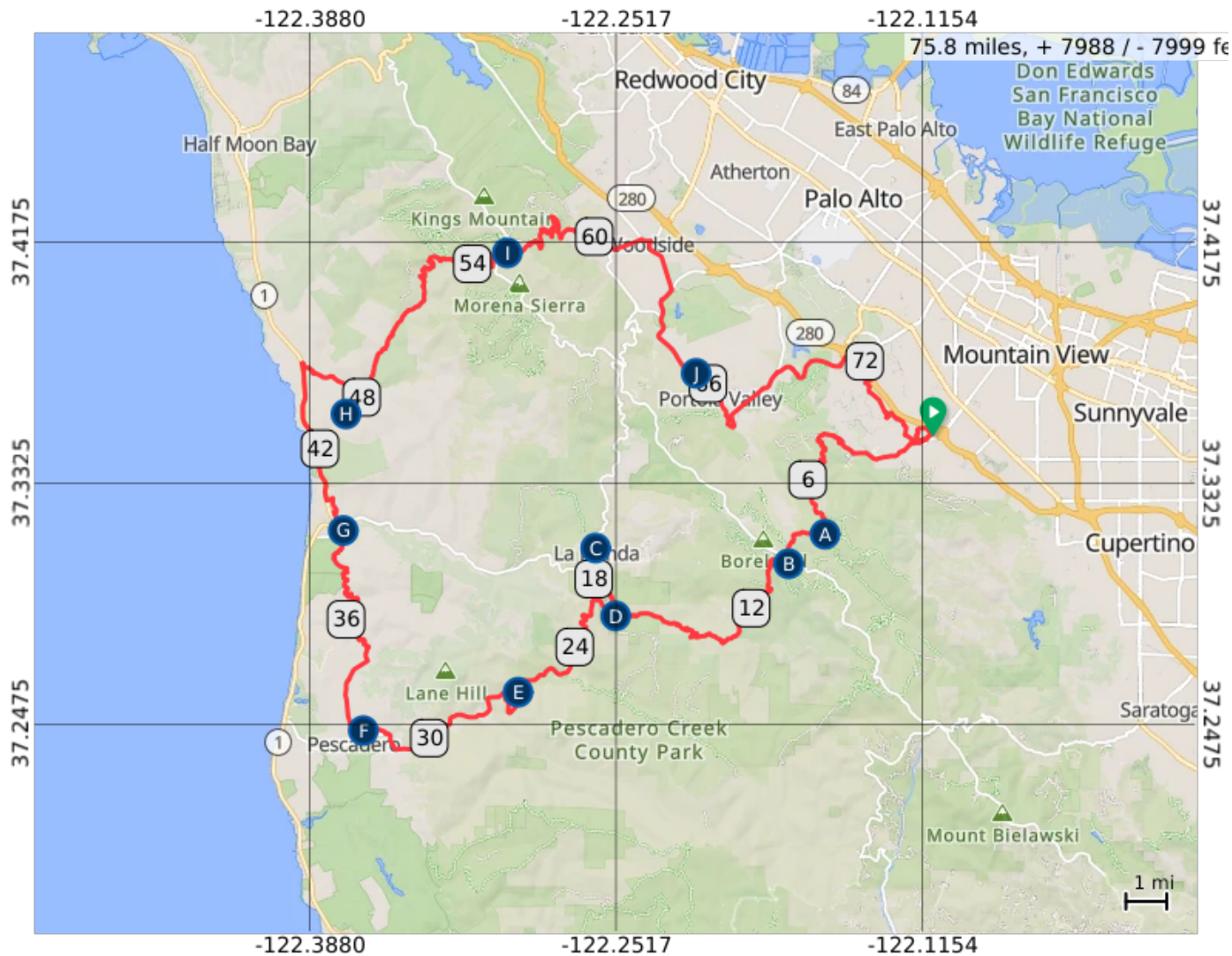
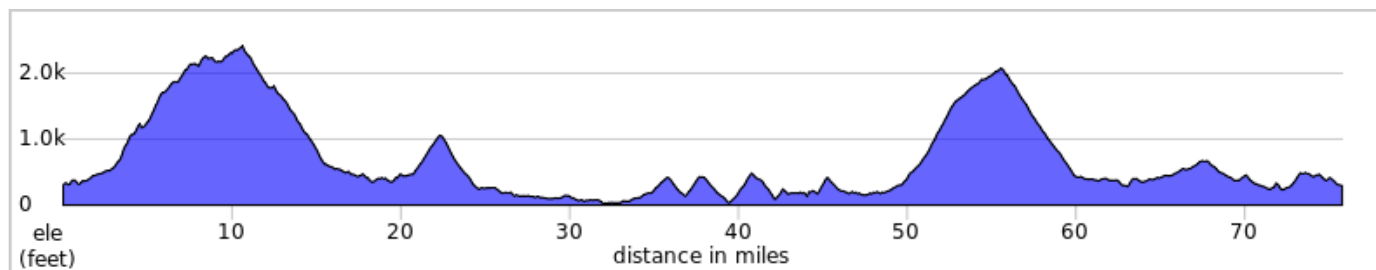


The Sequoia 2026 - 75 mi ORANGE



- | | |
|----|--|
| A. | Public water spigot on LEFT |
| B. | Public Restroom - Russian Ridge Preserve |
| C. | REST STOP - LA HONDA |
| D. | Public Restroom - Sam McDonald Park |
| E. | Loma Mar Store |
| F. | REST STOP - PUENTE |
| G. | San Gregorio Store |
| H. | REST STOP - BIKE HUT |
| I. | REST STOP - TOP OF TUNITAS |
| J. | REST STOP - CHRIST CHURCH |



Need help? Call Sequoia SAG (408) 883-4055. Emergency? Call 911. No cell signal? Report to SAG vehicle or Rest Stop



The Sequoia 2026 - 75 mi ORANGE

Dist	Next	Type	Note
0.0	0.0	📍	Start of route
0.0	0.0	←	Left
0.0	0.8	→	Right onto Loop Road
0.9	0.1	↘	Sharp right onto Elena Road
1.0	0.3	↑	Continue straight across intersection onto Moody Road
1.3	2.6	↙	Keep left to stay on Moody Road
3.8	0.0	!	CAUTION: Do not rest here. Active roadway.
3.8	5.9	←	Left onto Page Mill Road
9.7	0.1	↑	Straight across Skyline Blvd onto Alpine Rd
9.8	0.8	i	OPTIONAL: Public restroom on RIGHT in parking lot
10.5	2.6	!	CAUTION: sharp turns ahead next 3 miles
13.1	1.1	→	Right onto Alpine Road
14.3	3.9	!	CAUTION: sharp turns ahead next 1 mile
18.2	0.7	→	Right onto La Honda Road, CA 84
18.9	0.0	←	Left into REST STOP
18.9	0.0	🚰 🍷 🚻	REST STOP - LA HONDA Food, Water, Restrooms
18.9	0.7	→	Right onto La Honda Road, CA 84
19.6	1.1	←	Left onto Pescadero Road
20.7	0.5	→	Right onto Pescadero Creek Road
21.2	1.2	i	OPTIONAL: Public restrooms on RIGHT in Sam McDonald Park
22.3	9.2	!	CAUTION: sharp turns ahead next 2 miles
31.5	0.6	→	Right onto North Street
32.1	0.0	→	Right into REST STOP
32.1	0.0	🚰 🍷 🚻	REST STOP - PUENTE Food, Water, Restrooms
32.2	0.3	→	Right onto North Street
32.5	5.5	→	Right onto Stage Road
37.9	1.6	!	Caution: sharp turns ahead next 1.5 miles

37.9 miles. +4198/-4077 feet

Dist	Next	Type	Note
39.5	0.0	!	CAUTION: cross-traffic does not stop
39.6	0.0	↑	Straight across La Honda Rd onto Stage Rd
39.6	1.1	i	OPTIONAL: Porta-potties and groceries at San Gregorio Store
40.7	0.0	!	CAUTION: traffic on Cabrillo Hwy does not stop
40.7	0.6	→	Right onto Cabrillo Highway
41.3	0.9	!	CAUTION: Narrowing road ahead, slow your descent
42.2	1.7	↑	Continue straight on Cabrillo Highway
43.9	0.4	↑	Continue straight on Cabrillo Highway
44.3	0.0	→	Right onto Verde #2
44.3	0.3	→	Right onto Verde Road
44.6	0.1	→	Right to stay on Verde Rd
44.7	0.1	→	Right to stay on Verde Rd
44.7	1.7	↙	Sharp left onto Lobitos Creek Cut-Off
46.4	1.0	→	Right onto Tunitas Creek Road
47.5	0.0	→	Right into REST STOP
47.5	0.0	🚰 🍷 🚻	REST STOP - BIKE HUT Food, Water, Restrooms
47.5	1.1	←	Left onto Tunitas Creek Road
48.5	7.1	→	Right onto Tunitas Creek Road
55.7	0.0	←	Left into REST STOP
55.7	0.0	🚰 🍷 🚻	REST STOP - TOP OF TUNITAS Food, Water, Restrooms
55.7	0.0	↑	Straight across Skyline Blvd to Kings Mountain Road
55.7	4.1	!	CAUTION: Steep and winding descent next 4 miles! Control your speed.
59.8	0.9	←	Left to stay on Kings Mountain Road
60.7	0.7	←	Left onto Woodside Road, CA 84
61.4	0.0	!	CAUTION: Come to FULL STOP at stop sign

23.4 miles. +2835/-2532 feet

Dist	Next	Type	Note
61.4	0.2	↑	Continue straight on Woodside Road
61.6	1.3	→	Right onto Whiskey Hill Road
62.9	0.1	→	Keep right at fork
63.0	0.7	→	Right onto Sand Hill Road
63.8	1.9	↑	Continue straight on Portola Road
65.6	0.0	→	Right into REST STOP
65.6	0.0	 	REST STOP - CHRIST CHURCH Food, Water, Restrooms
65.7	0.8	→	Right onto Portola Road
66.4	0.8	→	Right onto Willowbrook Drive
67.2	0.0	!	CAUTION: cross-traffic does not stop
67.3	0.9	←	Left onto Alpine Road
68.2	1.1	↑	Continue straight on Alpine Road
69.3	2.0	→	Right onto Arastradero Road
71.3	0.0	!	CAUTION: Cross traffic does not stop
71.3	0.2	←	Left onto Page Mill Road
71.5	0.7	→	Right onto Arastradero Road
72.2	0.5	→	Right onto Purissima Road
72.7	2.7	→	Right onto Elena Road
75.4	0.1	←	Left to to enter Foothill College
75.5	0.1	→	Right onto Perimeter Road
75.6	0.0	↑	Take 3rd exit straight across roundabout
75.6	0.1	↶	Slight left onto Loop Road
75.7	0.0	→	Right
75.7	0.0	→	Right
75.8	0.0	📍	End of route

14.4 miles. +1010/-1088 feet

Need help? Call Sequoia SAG (408) 883-4055. Emergency? Call 911. No cell signal? Report to SAG vehicle or Rest Stop