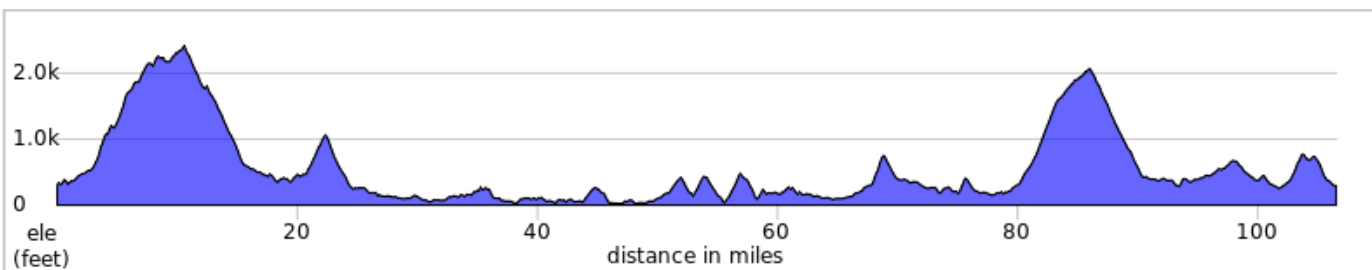
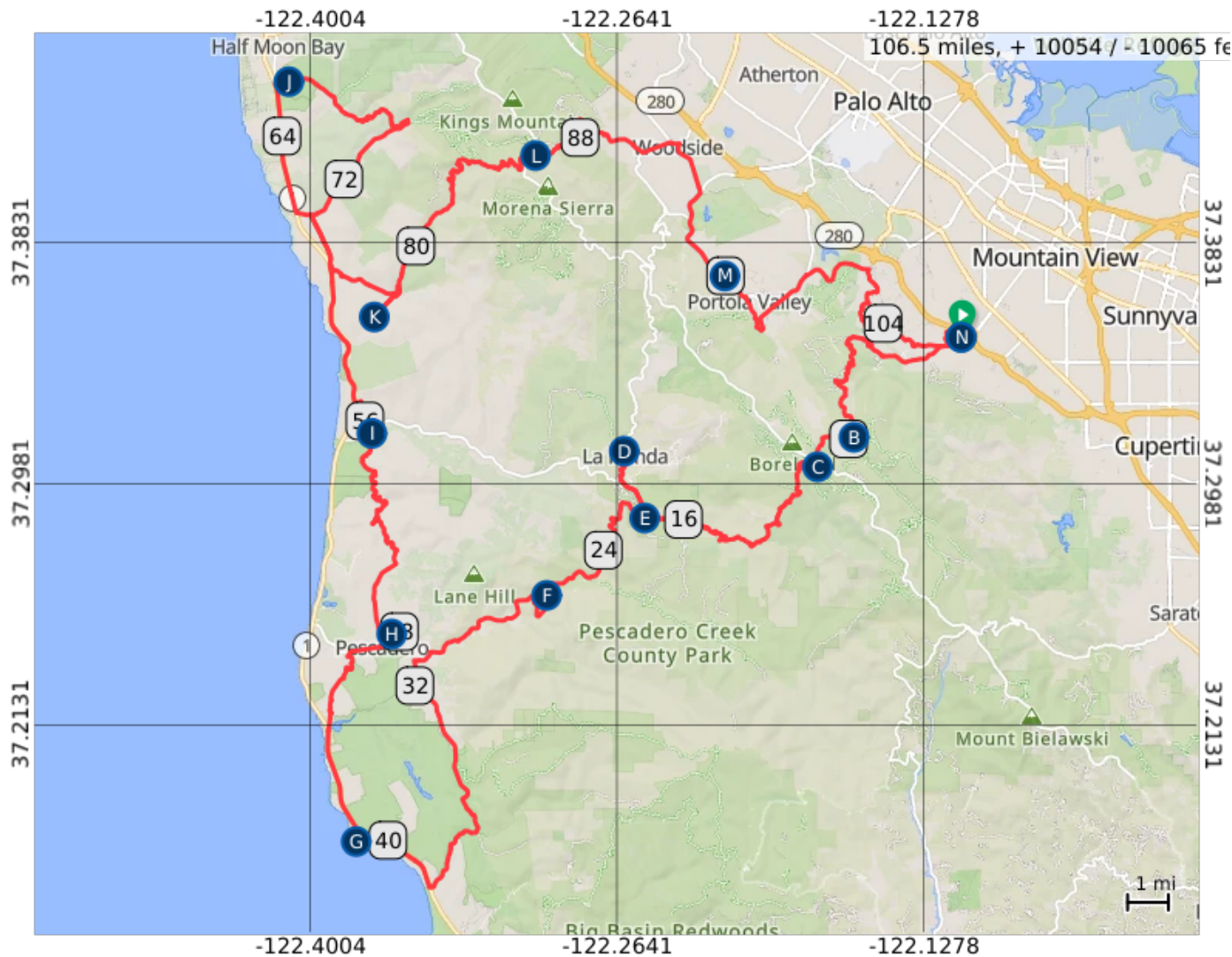






























# The Sequoia 2026 - 100 mi PINK































A.	STARTING LINE
B.	Public water spigot on LEFT
C.	Public Restroom - Russian Ridge Preserve
D.	REST STOP - LA HONDA
E.	Public Restroom - Sam McDonald Park
F.	Loma Mar Store
G.	Public Restroom - Pigeon Point Lighthouse
H.	REST STOP - PUENTE
I.	San Gregorio Store
J.	REFRESH STATION - HIGGINS
K.	REST STOP - BIKE HUT
L.	REST STOP - TOP OF TUNITAS
M.	REST STOP - CHRIST CHURCH
N.	FINISH LINE

Need help? Call Sequoia SAG (408) 883-4055. Emergency? Call 911. No cell signal? Report to SAG vehicle or Rest Stop




The Sequoia 2026 - 100 mi PINK

Dist	Next	Type	Note
0.0	0.0	 	STARTING LINE
0.0	0.0		Left
0.0	0.8		Right onto Loop Road
0.9	0.1		Sharp right onto Elena Road
1.0	0.3		Continue straight across intersection onto Moody Road
1.3	2.6		Keep left to stay on Moody Road
3.8	0.0		CAUTION: Do not stop here. Active roadway.
3.8	5.9		Left onto Page Mill Road
9.7	0.1		Straight across Skyline Blvd onto Alpine Rd
9.8	0.8		OPTIONAL: Public restroom on RIGHT in parking lot
10.5	2.6		CAUTION: sharp turns ahead next 3 miles
13.1	1.1		Right onto Alpine Road
14.3	2.8		CAUTION: sharp turns ahead next 1 mile
17.1	1.1		Continue straight on Pescadero Road
18.2	0.0		CAUTION oncoming traffic does not stop
18.2	0.7		Right onto La Honda Road
18.9	0.0		Left into REST STOP
18.9	0.0	 	REST STOP - LA HONDA Food, Water, Restrooms
18.9	0.7		Right onto La Honda Road, CA 84
19.6	1.1		Left onto Pescadero Road
20.7	0.5		Right onto Pescadero Creek Road
21.2	1.2		OPTIONAL: Public restrooms RIGHT in Sam McDonald Park
22.3	4.0		CAUTION: sharp turns ahead next 2 miles
26.3	4.6		OPTIONAL: Porta-potties and groceries LEFT at Loma Mar Store
30.9	0.5		Left onto Butano Cut Off
31.4	4.7		Left onto Cloverdale Road



31.4 miles. +3436/-3670 feet

Dist	Next	Type	Note
36.1	0.2		CAUTION: sharp RIGHT turn ahead
36.3	0.0		CAUTION: sharp RIGHT turn ahead
36.3	2.1		Right to continue on Gazos Creek Rd
38.4	0.0		CAUTION: traffic on Cabrillo Hwy does not stop
38.4	1.5		Right onto Cabrillo Hwy
40.0	0.8		Right onto Pigeon Point Road
40.8	0.0		CAUTION: traffic on Cabrillo Hwy does not stop
40.8	2.8		Right onto Cabrillo Highway
43.5	2.5		Right onto Bean Hollow Road
46.0	1.6		Right onto Pescadero Creek Road
47.6	0.6		Left onto North Street
48.3	0.0		Right into REST STOP
48.3	0.1	 	REST STOP - PUENTE Food, Water, Restrooms
48.3	0.3		Right onto North Street
48.6	5.5		Right onto Stage Road
54.0	1.6		Caution: sharp turns ahead next 1.5 miles
55.7	0.0		CAUTION: cross-traffic does not stop
55.7	0.0		Straight across La Honda Rd onto Stage Rd
55.7	1.1		OPTIONAL: porta-potties and groceries LEFT at San Gregorio Store
56.8	0.0		CAUTION: traffic on Cabrillo Hwy does not stop
56.8	0.6		Right onto Cabrillo Highway
57.4	0.9		CAUTION: Narrowing road ahead, slow your descent
58.3	1.7		Continue straight on Cabrillo Highway
60.0	0.4		Continue straight on Cabrillo Highway
60.4	0.0		Right onto Verde #2
60.4	1.3		Left onto Verde Road
61.8	0.4		Left to continue on Verde Rd

30.4 miles. +1939/-1933 feet

Dist	Next	Type	Note
62.1	0.0	!	CAUTION: traffic on Cabrillo Hwy does not stop
62.2	3.2	➔	Right onto Cabrillo Highway South
65.4	0.0	➔	Right onto Main Street
65.4	0.3	➔	Right onto Higgins Canyon Road
65.7	0.0	➔	Right into REFRESH STATION
65.7	0.0		REFRESH STATION - HIGGINS Public restrooms, Water, Electrolytes, Energy Food
65.8	3.8	➔	Right onto Higgins Canyon Road
69.5	0.3	!	CAUTION: Sharp turns ahead next 0.5 miles
69.8	3.6	➔	Right onto Purisima Creek Road
73.4	1.6	➜	Left onto Verde Road
75.0	0.1	➔	Right to stay on Verde Rd
75.1	0.1	➔	Right to stay on Verde Rd
75.1	1.7	↙	Sharp left onto Lobitos Creek Cut-Off
76.8	1.0	➔	Right onto Tunitas Creek Road
77.9	0.0	➔	Right into REST STOP
77.9	0.0		REST STOP - BIKE HUT Food, Water, Restrooms
77.9	1.0	➜	Left onto Tunitas Creek Road
78.9	7.1	➔	Right to stay on Tunitas Creek Road
86.1	0.0	➜	Left into REST STOP
86.1	0.0		REST STOP - TOP OF TUNITAS Food, Water, Restrooms
86.1	0.0	↑	Straight across Skyline Blvd to Kings Mountain Road
86.1	4.1	!	CAUTION: Steep and winding descent next 4 miles! Control your speed.
90.2	0.9	➜	Left to stay on Kings Mountain Road
91.1	0.7	➜	Left onto Woodside Road
91.8	0.0	!	CAUTION: Come to FULL STOP at stop sign

30.0 miles. +3157/-2940 feet

Dist	Next	Type	Note
91.8	0.3	↑	Continue straight on Woodside Road
92.0	1.3	➔	Right onto Whiskey Hill Road
93.4	0.1	➔	Keep right at fork
93.4	0.8	➔	Right onto Sand Hill Road
94.2	1.9	↑	Continue straight on Portola Road
96.1	0.0	➔	Right into REST STOP
96.1	0.0		REST STOP - CHRIST CHURCH Food, Water, Restrooms
96.1	0.8	➔	Right onto Portola Road
96.9	0.8	➔	Right onto Willowbrook Drive
97.7	0.0	!	CAUTION: cross-traffic does not stop
97.7	0.9	➜	Left onto Alpine Road
98.6	1.1	↑	Continue straight on Alpine Road
99.7	2.0	➔	Right onto Arastradero Road
101.7	0.0	!	CAUTION: cross-traffic does not stop
101.7	0.9	➔	Right onto Page Mill Road
102.6	1.0	↙	Slight left to continue on Page Mill Road
103.7	1.1	➜	Left onto Altamont Road
104.7	1.1	!	CAUTION: sharp turns ahead next 0.5 miles
105.9	0.3	➜	Left onto Moody Road
106.1	0.0	!	CAUTION: Stop at stop sign ahead
106.1	0.1	↑	Continue straight to enter Foothill College
106.2	0.1	➔	Right onto Perimeter Road
106.4	0.1	↑	Take 3rd exit straight across roundabout
106.5	0.0	➔	Right
106.5	0.0	➔	Right
106.5	0.0		FINISH LINE

14.7 miles. +1181/-1259 feet