





























Shoup Park - Up Old La Honda, down Page Mill

Dist	Type	Note	Next
0.0		Start of route	0.0
0.0	<i>i</i>	Start at Shoup Park	0.1
0.1		L onto University Ave	0.1
0.2		L onto Burke Rd	0.1
0.3		R onto Old Altos Rd	0.1
0.4		R onto Fremont Rd	1.1
1.4		L onto Concepcion Rd	0.9
2.3		R onto Purissima Rd	0.2
2.5		L to stay on Purissima Rd	1.2
3.7		L onto Arastradero Rd	0.7
4.4		L onto Page Mill Rd	0.3
4.6		R onto Arastradero Rd	0.5
5.2		Water, restroom at Arastradero OSP	1.5
6.6		L onto Alpine Rd	1.1
7.8		R onto Portola Rd	1.4
9.2		Water, restroom at Portola Valley Town Center	1.5
10.7		L onto Old La Honda Rd	3.4
14.1		L onto CA-35	5.7
19.8	<i>i</i>	Restroom at Russian Ridge OSP	0.0
19.8		L onto Page Mill Rd	1.5
21.3	<i>i</i>	Restroom at Montebello OSP	0.4
21.6		Water fountain at gravel driveway	4.6
26.2		R onto Altamont Rd	1.1
27.3		L onto Taaffe Rd	0.9
28.2		R onto Elena Rd	0.2
28.4		L onto Robleda Rd	0.8
29.2		Slight R onto Chapin Rd	0.3
29.5		L onto Burke Rd	0.4
29.9		R onto University Ave	0.1
30.0		R into Shoup Park	0.0
30.1	<i>i</i>	Finish at Shoup Park	0.0
30.1		End of route	0.0

30.1 miles. +3199/-3200 feet